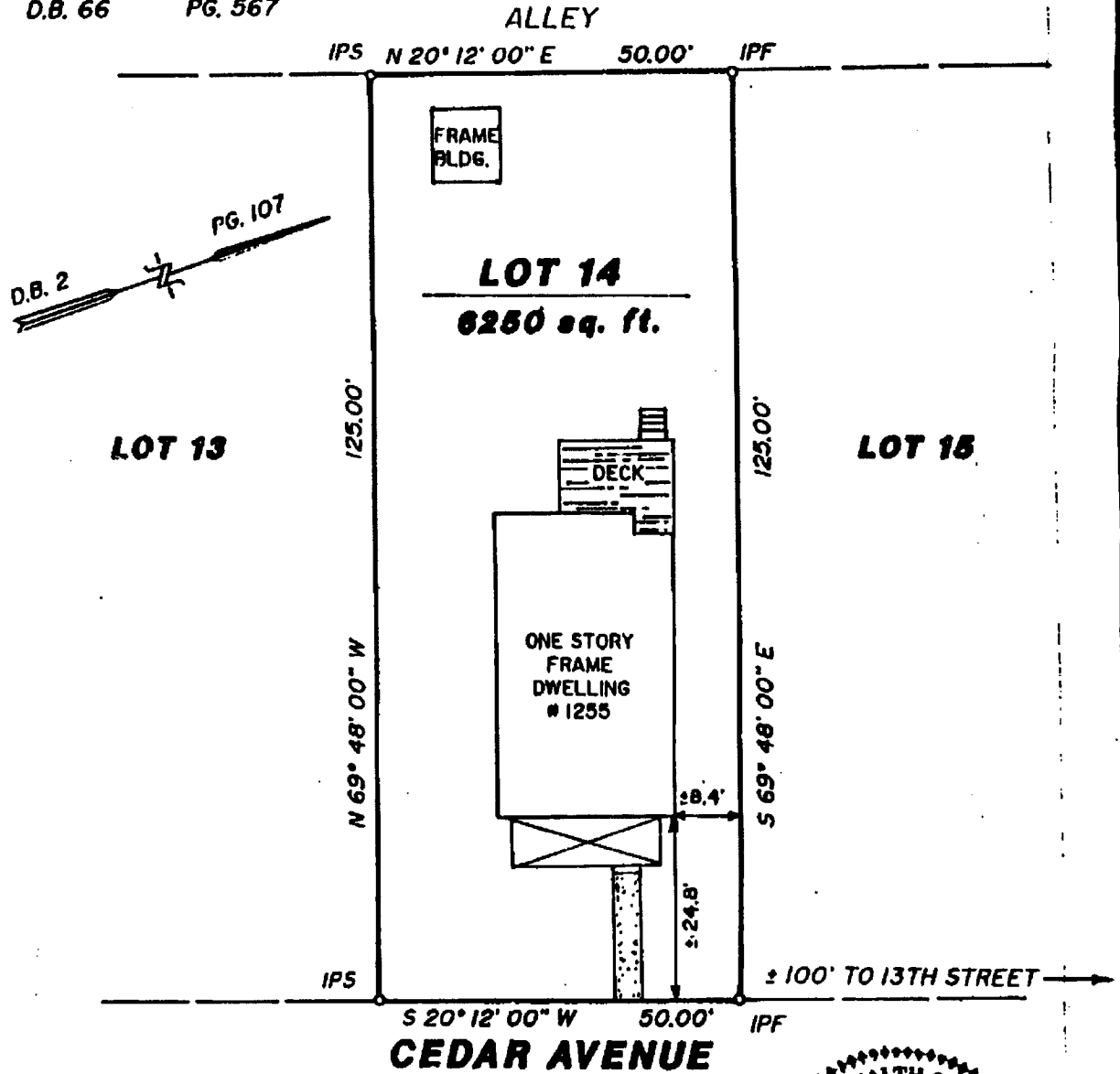


NOTES

1. THIS PLAT HAS BEEN PREPARED FROM AN ACTUAL FIELD SURVEY AS PER DATE OF THIS PLAT.
2. THIS SURVEY HAS BEEN PREPARED WITHOUT THE BENEFIT OF A TITLE REPORT AND MAY NOT INDICATE ALL ENCUMBRANCES UPON THE PROPERTY.
3. THIS PROPERTY IS LOCATED IN ZONE "C" AND IS NOT LOCATED WITHIN FLOOD HAZARD ZONE "A" FOR A 100 YEAR FLOOD AS DETERMINED BY F.E.M.A. AND SHOWN UPON THEIR MAP DATED AUGUST 1, 1978.



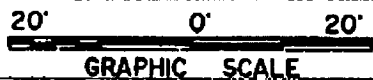
SOURCE OF TITLE

D.B. 66 PG. 567



PLAT SHOWING
PHYSICAL IMPROVEMENT SURVEY
FOR
CARRIE L. STATON

LOT 14
SECTION 3 BLOCK 24
CITY OF BUENA VISTA, VIRGINIA



DATE: 24 AUG. 1998

JOB: # 98100

212 EAST 21ST STREET
BUENA VISTA, VA. 24416

OFFICE - () 261-9000
FAX - () 261-5009